












Saxon Woods County Park

Legend

-  Main Trails (mostly blazed)
-  Unblazed Connector Trails
-  White Trail - 3.0 miles loop
-  Yellow Trail - 2.9 miles loop
-  Colonial Greenway
-  Parking Areas
-  Seasonal Restrooms
-  Map and Information Kiosks
-  Streams
-  Wetlands
-  Contour Lines - 5' interval



MAP PREPARED BY THE WESTCHESTER COUNTY DEPARTMENT OF PLANNING
December 2012 - Cartographer: Paul Gisondo

